

Figure 1. Multi-Modal Design for License Agreement Area



Figure 2. Site Map

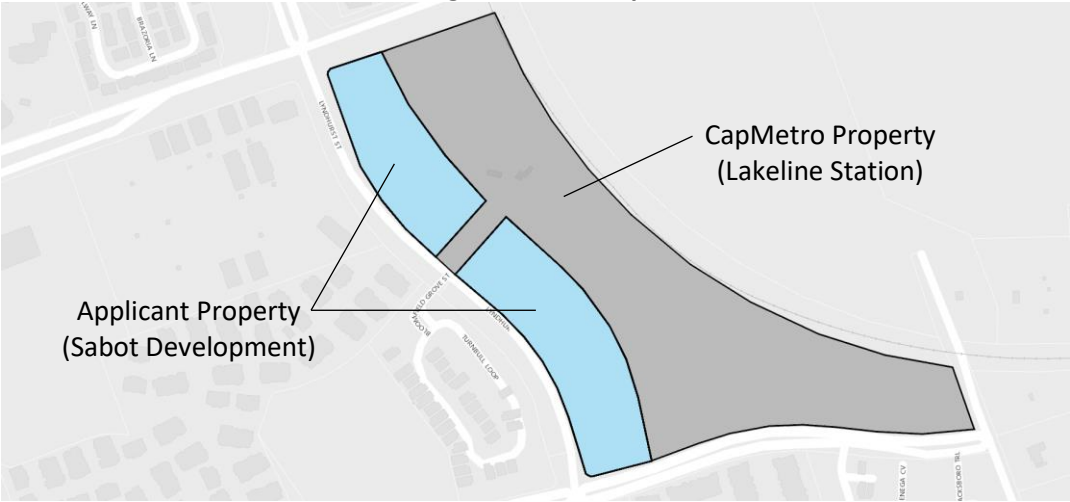


Figure 3. License Agreement Area

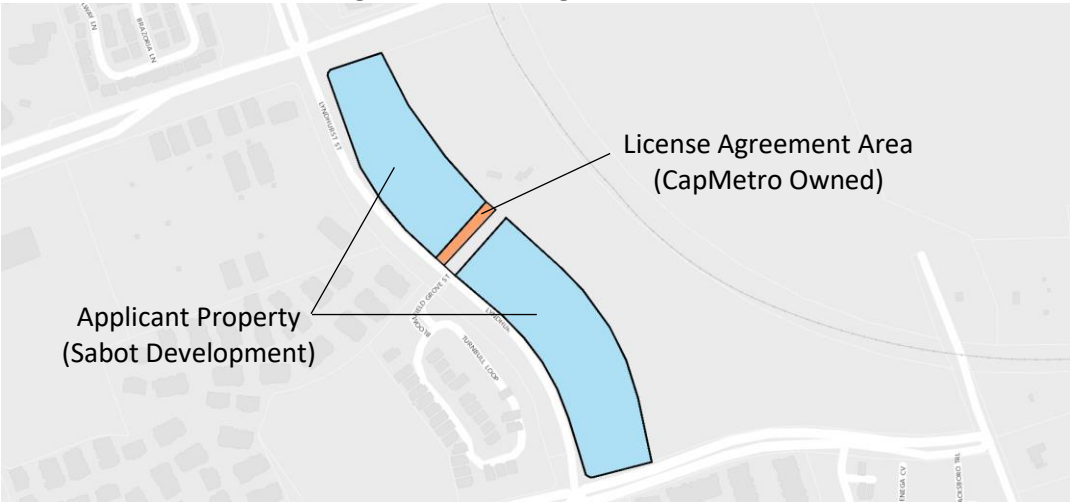


Figure 4. Future Plans (With CapMetro Feedback)

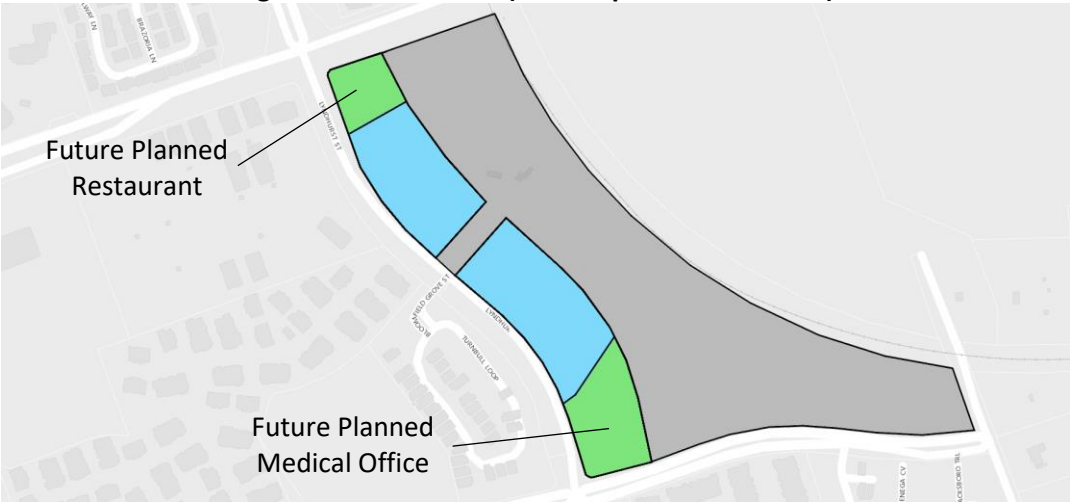


Figure 5. Current Unused Bollard Area



Figure 6. Activated Multi-Modal Area in Overall Streetscape Design



Figure 7. License Agreement Area within Project Design

