

CapMetro




Remix Procurement

October 2022

Remix Streets

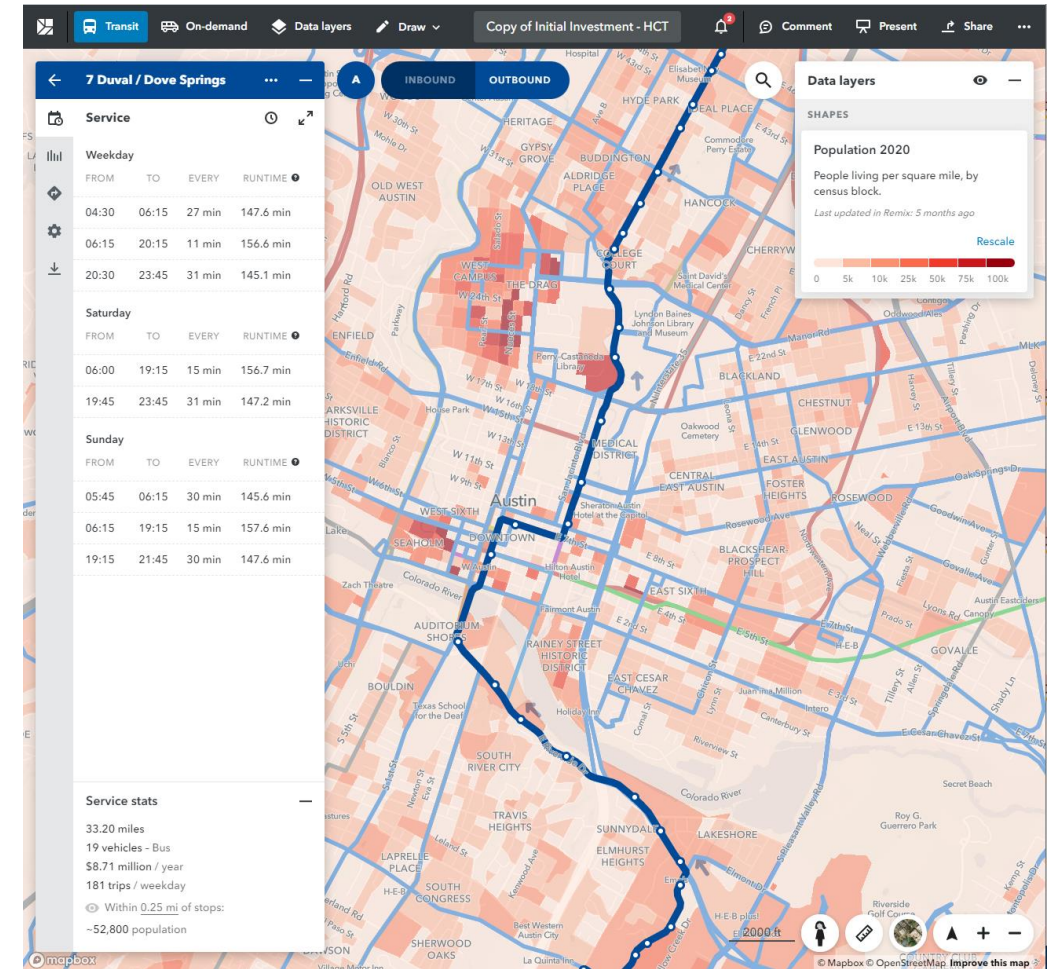
- Rapidly develop “conceptual plans for street-level changes”
- Assists in conceptual planning for improvements to bus speed and reliability
- Allows for sharing maps between staff, consultants and other agencies



Example: Transit Only Lane drawn in Streets

Remix Transit

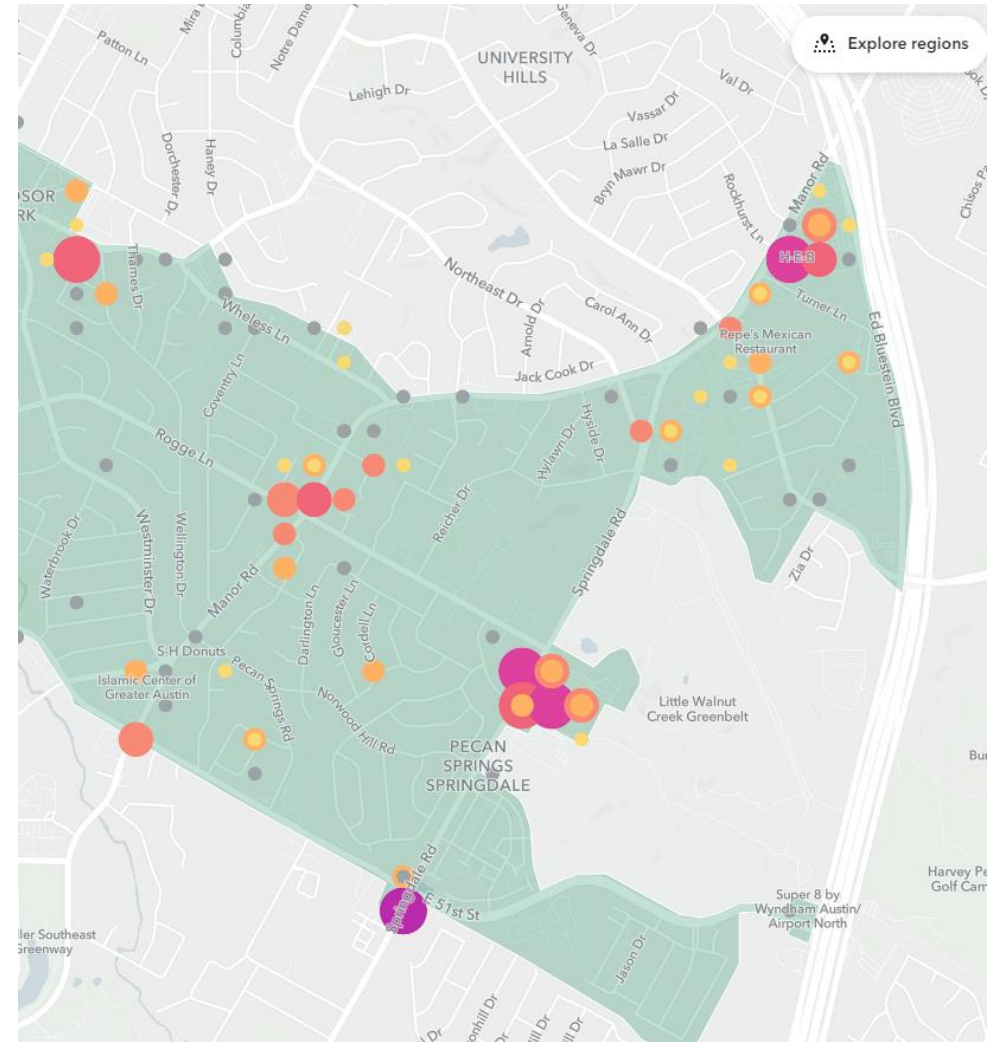
- Quickly draw service changes alternatives
- View routes alongside census data and other custom data
- Analyze ridership data and create compelling visuals
- Pulling data for a Title VI or equity analysis



Example: Route 7 selected alongside population density from the 2020 census.

Remix On-Demand

- View ridership data within a specific pickup zone or quickly drawing a polygon to view data for a potential zone.
- Get preliminary estimates on cost and service quality
- Identify the best places to implement fixed route service in well-performing pickup zones



Example: Viewing ridership data within Northeast Pickup zone.

CapMetro

Thank you!

August 2022